

Park & Walk or Ride

Not everyone can walk or ride the whole way to school or the bus stop, but it's easy to drive part of the way and then walk or ride the rest!

The Benefits

Avoid the school carpark chaos and add some exercise into your family's daily routine. Physical activity before and after school can help make kids happier, healthier and even concentrate better in class.

Walking or riding part of the way to school or the bus stop will help children learn road safety, set good habits for life and it's better for the environment too!

How to Park & Walk or Ride

1. Drive part of the way
2. Find a suitable spot to park (see map for recommended Park & Walk or Ride Start Points)
3. Walk or ride the rest of the way
4. Do the reverse on the way home!



ALTHOUGH EVERY EFFORT HAS BEEN TAKEN TO ENSURE ACCURACY OF INFORMATION, NO RESPONSIBILITY IS ACCEPTED FOR ANY ERRORS, OMISSIONS OR CHANGES TO THE PUBLISHED INFORMATION. PEOPLE WHO USE THIS GUIDE DO SO AT THEIR OWN RISK. THE CITY OF ALBANY, DEPARTMENT OF TRANSPORT, RAC AND DEPARTMENT OF EDUCATION WILL NOT ACCEPT THE LIABILITY FOR PERSONAL INJURY AND/OR DAMAGE TO PROPERTY.

Handy Tips

- Plan and test a safe route
- Park at your chosen Park & Ride or Walk Start Point
- Teach children road and path safety
- Supervise children depending on age, location and experience
- Cross with traffic wardens where available
- Start with a 5 minute walk or ride and increase
- Take turns with other parents to accompany children to school

Places to Park

See map on reverse side to plan your trip.



Park near Beckett Court

Reidy Dr (300m)



Spencer Park IGA

Cnr Angove & Hardie Rd (400m)



Mokare Park

Mokare Road (450m)



Shawn-David Park

Wansborough St (500m)



Chauncy Park

Chauncy Way (1.2km)



Hull Park









Manley Crescent (2km)

Park & Walk or Ride to Spencer Park Primary School



PROUDLY SUPPORTED BY



-  Spencer Park Primary School
-  Park & Ride or Walk Start
-  Walk & Cycle Route
-  Attended School Crossing
-  Busy Area
-  Cycle Lane
-  Bike Parking
-  Playground

Please note:
 Campbell Rd to Angove Rd is a steep route more suited to older students.
 Suggested routes are mainly along pathways. You can make your own routes on quieter streets where safe to do so.

