

APPENDIX A - FIGURES SUBMITTED WITH FEEDBACK

MASTER PLAN - GENERAL COMMENTS

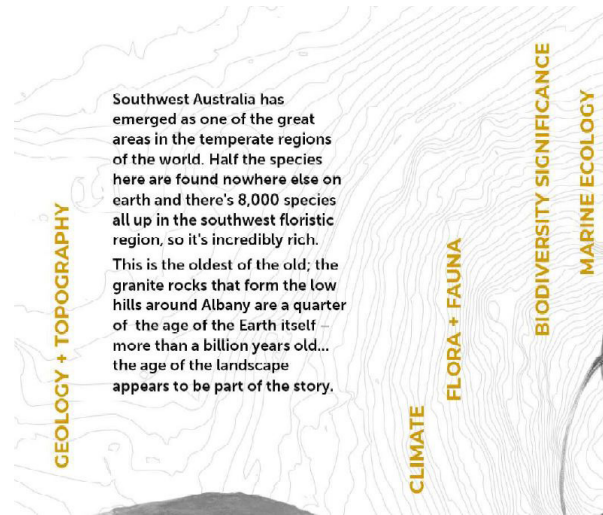


FIGURE 01 MASTER PLAN - GENERAL COMMENTS, Comment No:15

SUSTAINABLE BIODIVERSITY + BUSHLAND BOTANIC GARDENS



FIGURE 02 LANDSCAPE MANAGEMENT + SUSTAINABILITY, Comment No:12

Proposed reference areas for long term research monitoring

APPENDIX A - FIGURES SUBMITTED WITH FEEDBACK

NATIONAL ANZAC CENTRE, VISITOR SERVICES + ESSENTIAL INFRASTRUCTURE



FIGURES 03 AND 04 INFRASTRUCTURE UPGRADES + ESSENTIAL SERVICES, Comment No:03

War Memorial precinct Kings Park, Perth
(Memorial beyond)

Pont du Gard World Heritage Site, France
(crowd safety)

APPENDIX A - FIGURES SUBMITTED WITH FEEDBACK

ICONIC TRAIL NETWORK



FIGURE 05 ICONIC TRAIL NETWORK: GENERAL COMMENTS, Comment No:07
MOUNTAIN BIKE TRAIL NETWORK, Comment No:46



FIGURE 06 ICONIC TRAIL NETWORK: GENERAL COMMENTS, Comment No:08
MOUNTAIN BIKE TRAIL NETWORK, Comment No:47

Example of shared pathway signage including 10 km/hour speed limit for bikes, Kings Park



FIGURES 07 AND 08 ICONIC TRAIL NETWORK: GENERAL COMMENTS, Comments No:07 and 08
MOUNTAIN BIKE TRAIL NETWORK, Comments No:46 and 47

Examples of Kings Park Maps

APPENDIX A - FIGURES SUBMITTED WITH FEEDBACK

ICONIC TRAIL NETWORK



FIGURE 09 MOUNTAIN BIKE TRAIL NETWORK, Comment No:32

Proposed cycle return to Irrerup from Ellen Cove

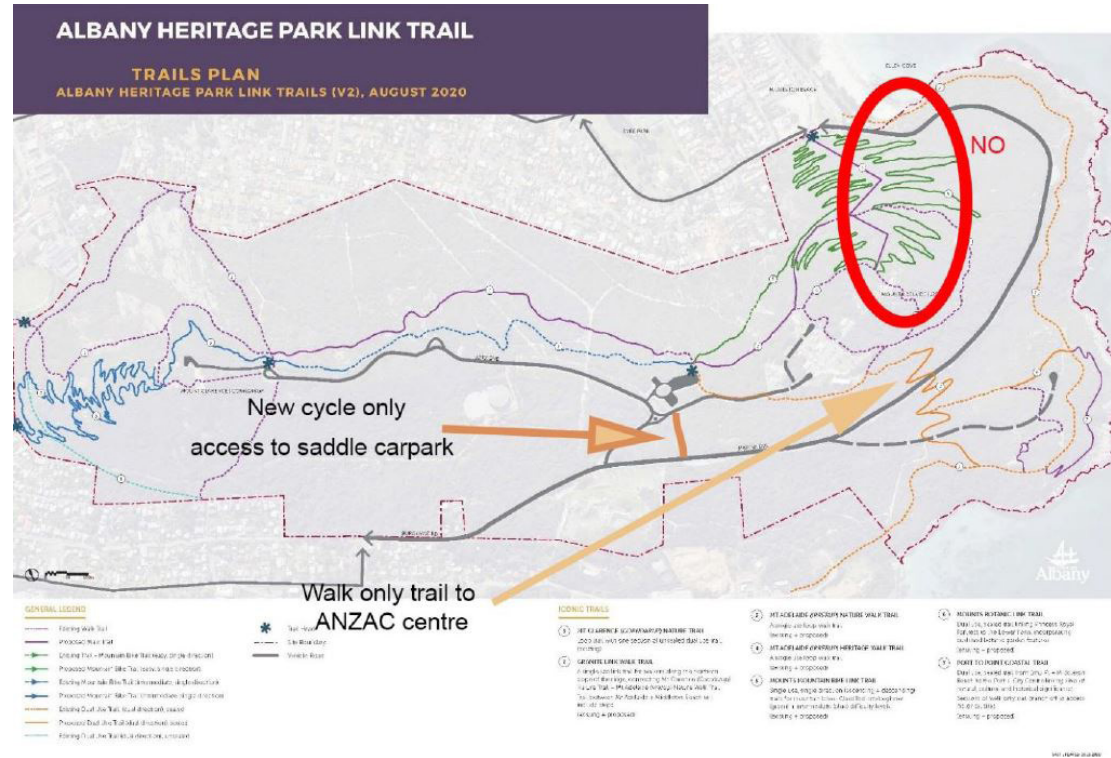


FIGURE 10 MOUNTAIN BIKE TRAIL NETWORK, Comment No:32

Proposed cycling only access to saddle carpark from Marine Drive dual use path making path to the ANZAC centre walk only

APPENDIX A - FIGURES SUBMITTED WITH FEEDBACK

ICONIC TRAIL NETWORK

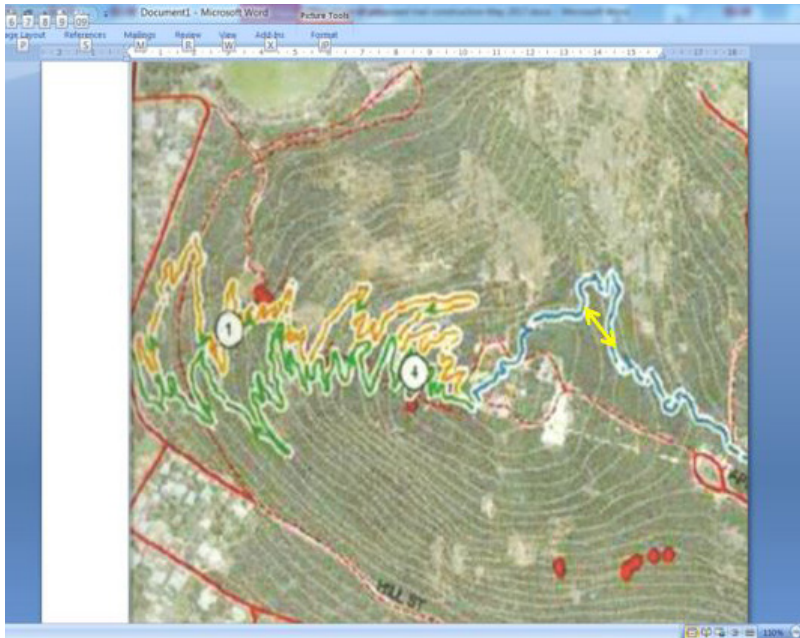


FIGURE 10 MOUNTAIN BIKE TRAIL NETWORK, Comment No:48

Section of proposed trail 06 that is far too close to memorial seat and to potentially significant granite boulders. Suggested realignment is shown by yellow arrow



FIGURE 11 WALKING TRAIL NETWORK, Comment No:70

APPENDIX A - FIGURES SUBMITTED WITH FEEDBACK

ICONIC TRAIL NETWORK

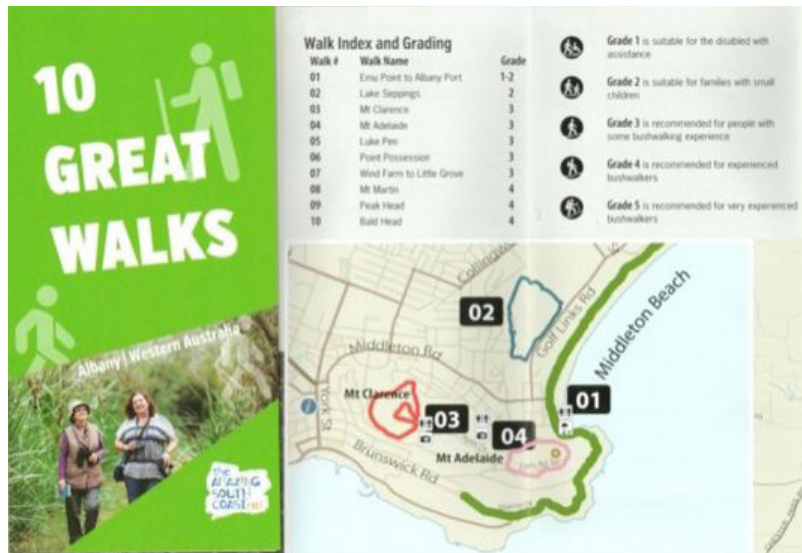


FIGURE 12 WALKING TRAIL NETWORK, Comment No:72

Extract from current Albany Visitor Centre brochure (original ~2016 - recently re-printed 2020) under full titles as 'Walk 03 Mount Clarence Heritage and Granite Trail' (red) and 'Walk 04 Mount Adelaide Nature Trail' (mauve)

APPENDIX A - FIGURES SUBMITTED WITH FEEDBACK

ICONIC TRAIL NETWORK

INFORMATION ON THIS PROJECT

The trail is being made to show Albany's natural environment to the people of Albany and those who visit the area. The project has been devised by the R.A.S. and the students of C.B.C. and is sponsored by the National Committee of Social Science Teaching based in Canberra. Local people expert in their fields have assisted the students in their work. Thanks are especially due to Albany Town Council Parks and Gardens Department, Main Roads Department, Albany Advertiser, Wildflower Society, Photographic Society, plus a number of individuals.

The trail leads through bushland on a fairly level contour, with splendid views of the Harbour, the Sound and Middleton Beach.

A trail rich in natural flora, which has been labelled for your interest.

HAVE YOU A PEN ?
Tuck these all you see them.

PLANTS

- () GRASSBOY (Kings Australia)
- () BLACKBOY (Kanthorhoec)
- () XMAS BUSH (Nuttia Floribunda)
- () PURPLE PEA BUSH (Hovea Elliptical)
- () SOUTHERN CROSS (Xanthosia Picturifolia)
- () PRICKLY HAKEA (Hakea Amplicaulis)
- () PINK BORONIA (Boronia Coccinea)

BIRDS


- () WESTERN SILVEREYE (Granyl)
- () KOOKABURRA
- () NEW HOLLAND HONEY EATER
- () NANKEEN KESTREL
- () SPLENDID WREN

ROCKS

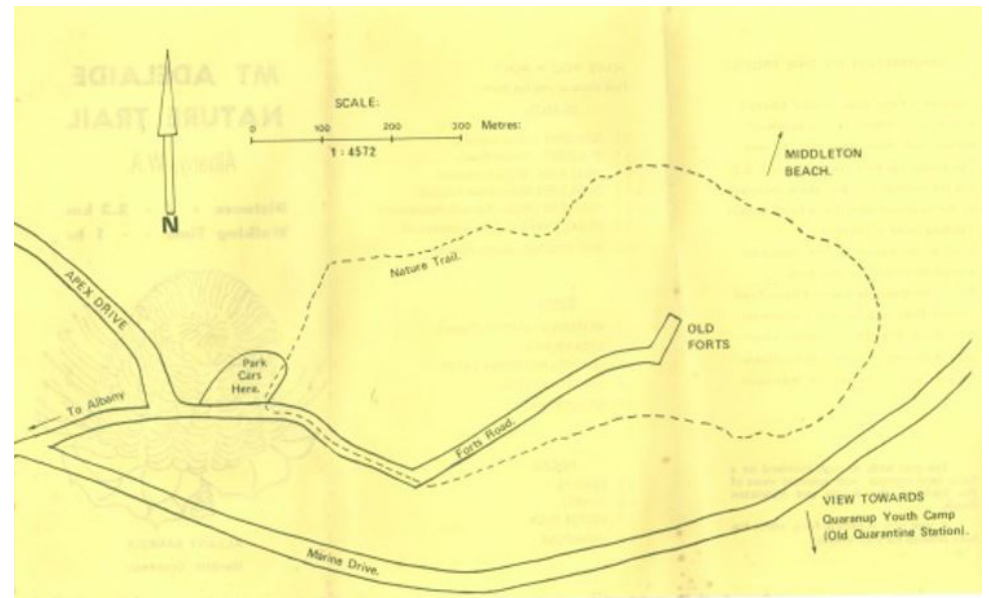
- () GRANITE
- () QUARTZ
- () COFFEE ROCK
- () IRONSTONE

MT ADELAIDE NATURE TRAIL
Albany, W.A.

Distance . . . 2.3 km
Walking Time . . . 1 hr



ALBANY BANKSIA
(Banksia Coccinea)



FIGURES 13 AND 14 WALKING TRAIL NETWORK, Comments No:77 and No:78

<https://www.anbg.gov.au/biography/croxford-eileen.html>

APPENDIX A - FIGURES SUBMITTED WITH FEEDBACK

ICONIC TRAIL NETWORK



FIGURE 15 THE MOUNTS COASTAL TRAIL, Comment No:82



FIGURE 16 THE MOUNTS COASTAL TRAIL, Comment No:83